




FOR CONTINUATION
 SEE DRAWING NO. 002

NOTES
 1. Refer to drawing number B1297000/0200.01b/0001 to 0015 for Tree Survey - December 2012 Root Protection Zones.

- KEY**
-  Area of Hedges, trees, fence/lines and scrub
 -  Hedge rows and fence lines
 -  Area of managed vegetation to be retained shall be protected by temporary 2m high steel tube and wire mesh erected in accordance with BS 5831. Areas of managed vegetation to be retained shall be protected by timber post and three wire fences.
- All items to be removed and taken to contractors store/depot off site unless otherwise stated.**

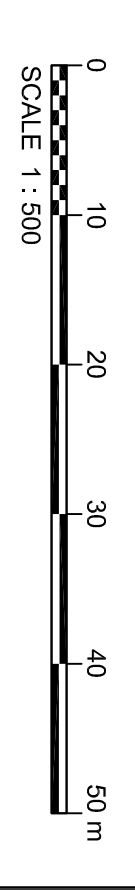
SAFETY, HEALTH AND ENVIRONMENTAL INFORMATION

In addition to the hazards/risks normally associated with the types of work detailed on this drawing, note the following:

CONSTRUCTION				
MAINTENANCE / CLEANING				
DECOMMISSIONING / DEMOLITION				

It is assumed that all works will be carried out by a competent contractor working, where appropriate, to an approved method statement.

Reproduction from the Ordnance Survey Map with the permission of the controller of Her Majesty's Stationery Office Crown copyright reserved Licence No. AL 100017326



Rev	Rev. Date	INITIAL ISSUE	ASC	R/S	SSG	RBD
R0	23/01/2013	Purpose of revision				

Client: **JACOBS**
 Hochtief Trybar Woodrow
 Employer: **JACOBS**
 Project: **BEXHILL TO HASTINGS LINK ROAD**

Drawing title
**PLANNING CONDITION 14
 VEGETATION CLEARANCE
 SHEET 1 OF 35**

Drawing status: **ISSUE FOR REVIEW**

Scale	1:500 @ A1	DO NOT SCALE
Jacobs No.	B1297000-PH2	
Client No.		
Drawing number	B1297000-PH2/3000.01a/0081	Rev
		R0

This drawing is not to be used in whole or part other than for the intended purpose and project as defined on this drawing. Refer to the contract for full terms and conditions.